



6450 *Northern boreal alluvial meadows*

Habitat code	6450
Priority	No
Habitat group	Grasslands
Regions	Alpine, Boreal

Meadows along rivers in northern Europe in the Boreal region and adjacent parts of the Alpine region, which flood every spring following the spring thaw. The species composition varies depending on the water regime. Traditionally these have been managed as hay meadows but the traditional management has frequently been abandoned.

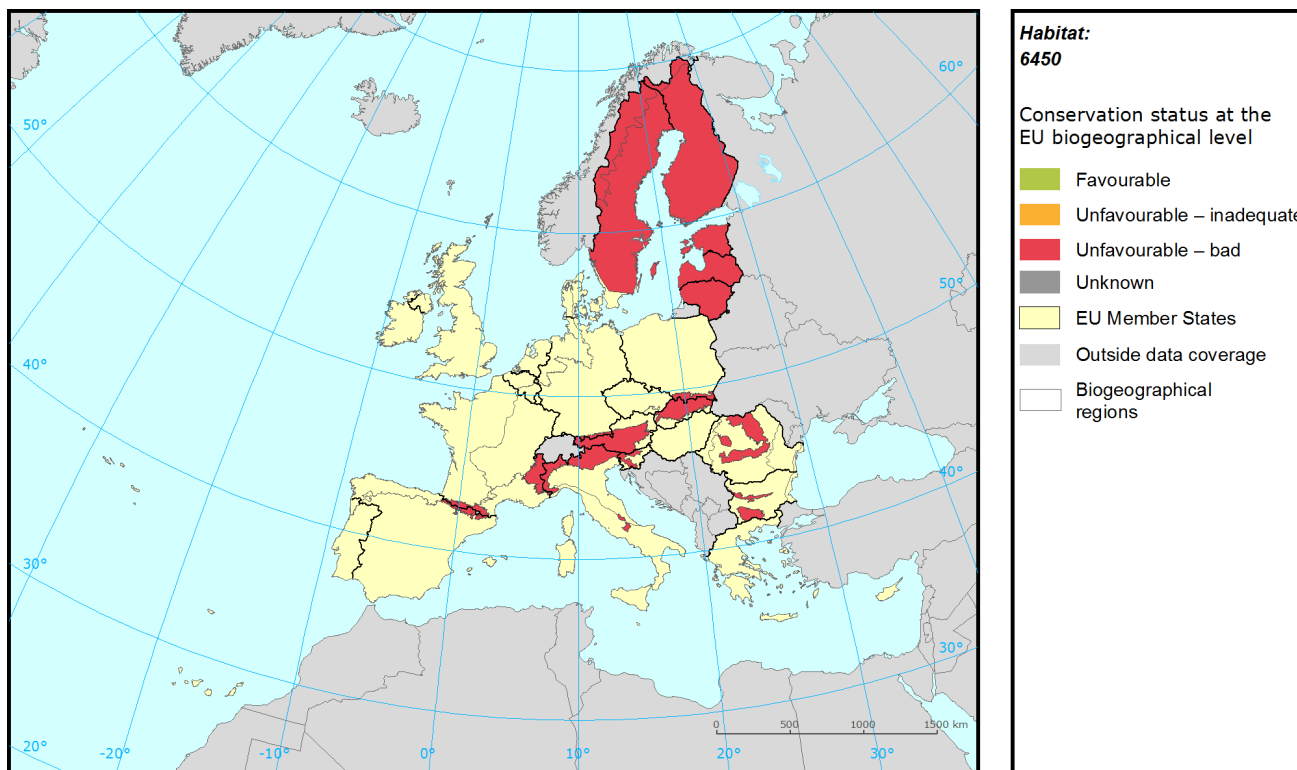
The conservation status is unfavourable-bad and deteriorating in both regions. The only countries with unfavourable-inadequate (and stable) status are Estonia and Lithuania. There were no changes in conservation status either for EU or national assessments.

The major pressures and threats are mostly abandonment of mowing and grazing, changes to hydrology (including lack of flooding) and sometimes cultivation.

Habitat: 6450 Northern boreal alluvial meadows

Report under the Article 17 of the Habitats Directive

Assessment of conservation status at the European biogeographical level



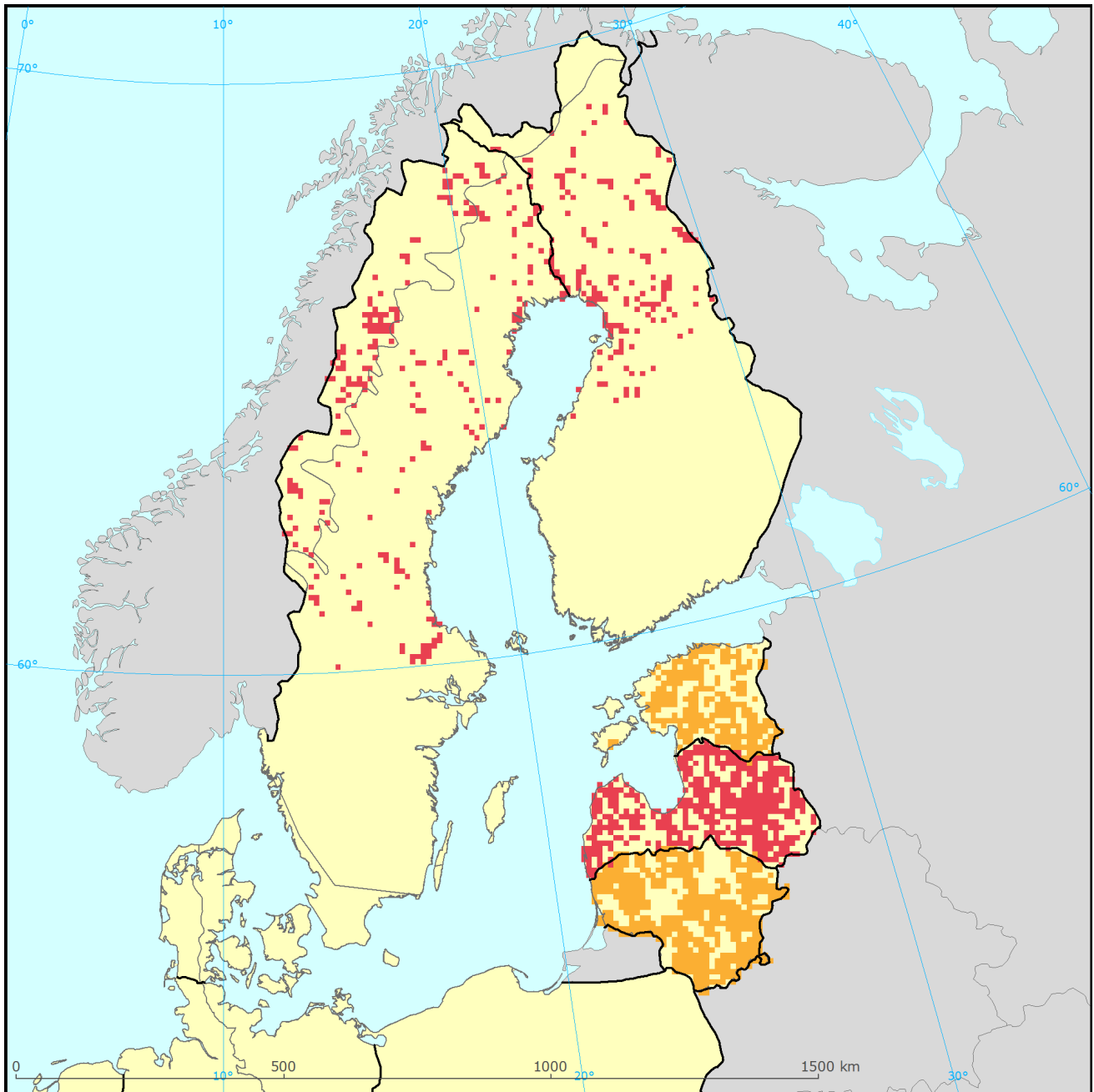
Region	Conservation status (CS) of parameters				Current CS	Trend in CS	% in region	Previous CS	Reason for change
	Range	Area	Structure & Functions	Future prospects					
ALP	U2	U2	U2	U2	U2	-	7	U2	
BOR	U2	U2	U2	U2	U2	-	93	U2	

See the endnote for more information¹

Habitat: 6450 Northern boreal alluvial meadows

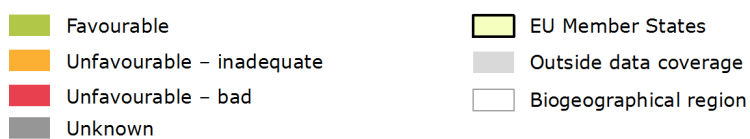
Report under the Article 17 of the Habitats Directive

Assessment of conservation status at the Member State level



Habitat: 6450

Distribution and conservation status at the Member State level



The map shows both Conservation Status and distribution using a 10 km x 10 km grid. Conservation status is assessed at biogeographical level. Therefore the representation in each grid cell is only illustrative.

Habitat: 6450 *Northern boreal alluvial meadows*

Report under the Article 17 of the Habitats Directive

MS	Region	Conservation status (CS) of parameters				Current CS	Trend in CS	% in region	Previous CS	Reason for change
		Range	Area	Structure & functions	Future prospects					
SE	ALP	U2	U2	U2	U2	-	100.0	U2-		
EE	BOR	FV	FV	U1	U1	=	17.6	U1-	Genuine	
FI	BOR	U1	U2	U2	U2	-	11.3	U2-		
LT	BOR	FV	FV	U1	U1	=	33.0	U1	Genuine	
LV	BOR	FV	U1	U2	U2	-	28.7	U2	Genuine	
SE	BOR	U2	U2	U2	U2	-	9.2	U2-		

Knowing that not all changes in conservation status between the reporting periods were genuine, Member States were asked to give the reasons for changes in conservation status. Bulgaria and Romania only joined the EU in 2007 and Greece did not report for 2007-12 so no reason is given for change for these countries. Greek data shown above is from 2001-06.

Main pressures and threats reported by Member States

Member States were asked to report the 20 most important threats and pressures using an agreed hierarchical list which can be found on the [Article 17 Reference Portal](#). Pressures are activities which are currently having an impact on the habitats and threats are activities expected to have an impact in the near future. Pressures and threats were ranked in three classes 'high, medium and low importance'; the tables below only show threats and pressures classed as 'high', for some habitats there were less than ten threats or pressures reported as highly important.

Ten most frequently reported 'highly important' pressures

Code	Activity	Frequency
A03	Mowing or cutting grasslands	38
A04	Grazing by livestock	38
J02	Changes in water bodies conditions	19
A01	Agricultural cultivation	6

Ten most frequently reported 'highly important' threats

Code	Activity	Frequency
A03	Mowing or cutting grasslands	38
A04	Grazing by livestock	38
J02	Changes in water bodies conditions	19
A01	Agricultural cultivation	6

Habitat: 6450 *Northern boreal alluvial meadows*

Report under the Article 17 of the Habitats Directive

Proportion of population covered by the Natura 2000 network

Member States were asked to report the area of the habitat which is covered by the Natura 2000 network. The percentage of the habitat area covered by the network was estimated by comparing the area within the network and the total area in the biogeographical/marine region.

Percentage of coverage by Natura 2000 sites in biogeographical/marine region

	ALP	BOR
EE		83
FI		83
LT		69
LV		64
SE	100	100

See the endnotes for more informationⁱⁱ

Most frequently reported conservation measures

Member States were asked to report up to 20 conservation measures being implemented for this habitat using an agreed list which can be found on the Article 17 Reference Portal. Member States were further requested to highlight up to five most important ('highly important') measures; the table below only shows measures classed as 'high', for many habitats there were less than ten measures reported as highly important.

Ten most frequently reported 'highly important' conservation measures

Code	Measure	Frequency
2.1	Maintaining grasslands and other open habitats	50
6.1	Establish protected areas/sites	25
6.3	Legal protection of habitats and species	17
2.0	Other agriculture-related measures	8

This information is derived from the Member State national reports submitted to the European Commission under Article 17 of the Habitats Directive in 2013 and covering the period 2007-2012. More detailed information, including the MS reports, is available at:

<http://bd.eionet.europa.eu/article17/reports2012/habitat/summary/?group=Grasslands&period=3&subject=6450>

Habitat: 6450 *Northern boreal alluvial meadows*

Report under the Article 17 of the Habitats Directive

i Assessment of conservation status at the European biogeographical level: Current Conservation Status (Current CS) shows the status for the reporting period 2007-2012, Previous Conservation Status (Previous CS) for the reporting period 2000-2006. Reason for change in conservation status between the reporting periods indicates whether the changes in the status were genuine or not genuine. Previous Conservation Status was not assessed for Steppic, Black Sea and Marine Black Sea regions. For these regions the Previous status is therefore considered as 'unknown'. The percentage of the habitat area occurring within the biogeographical/marine region (% in region) is calculated based on the area of GIS distribution.

ii Percentage of coverage by Natura 2000 sites in biogeographical/marine region: In some cases the population size within the Natura 2000 network has been estimated using a different methodology to the estimate of overall population size and this can lead to percentage covers greater than 100%. In such case the value has been given as 100% and highlighted with an asterisk (*). The value 'x' indicates that the Member State has not reported the habitat area and/or the coverage by Natura 2000. No information is available for Greece. The values are only provided for regions, in which the occurrence of the habitat has been reported by the Member States.