



Pteromys volans

Annex	II, IV
Priority	Yes
Species group	Mammals
Regions	Boreal

The Siberian Flying Squirrel has a wide range in the northern Palaearctic, but in the European Union it is restricted to Finland, Estonia and Latvia; it is extinct in Lithuania.

Its conservation status in the Boreal region is 'unfavourable-inadequate' and deteriorating with negative population and habitat trends; however, its status in Estonia (and Latvia, see below) is 'unfavourable-bad' and deteriorating. Main pressures are some forestry practices (e.g. clearance).

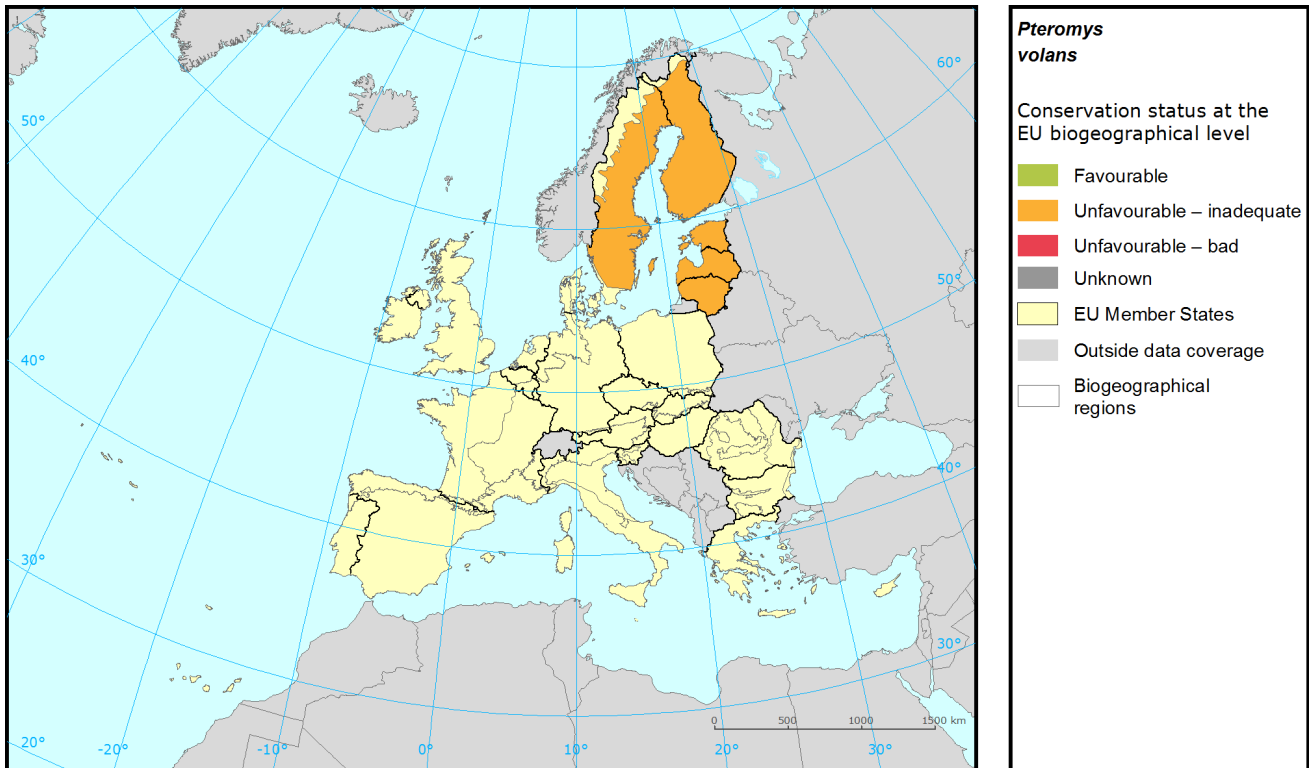
Latvia provided the following additional information in its report: '*Population seems to be extinct as no occupied nest holes in a tree have been found since 2005. Few accidental observations of few specimens during reporting period indicate that immigration from neighbouring countries is still possible. As Latvia is a margin of species continental range extinction might be driven not only by anthropogenic pressures but also by unknown natural processes.*'

The species as a whole is classified by IUCN as 'data deficient' and the EU25 regional assessment is 'near threatened' (<http://www.iucnredlist.org/details/18702/1>, consulted 8 May 2014).

Species: *Pteromys volans*

Report under the Article 17 of the Habitats Directive

Assessment of conservation status at the European biogeographical level



Region	Conservation status (CS) of parameters				Current CS	Trend in CS	% in region	Previous CS	Reason for change
	Range	Population	Habitat	Future prospects					
BOR	FV	U1	U1	U1	U1	-	100	U1	

See the endnote for more informationⁱ

Species: *Pteromys volans*








Report under the Article 17 of the Habitats Directive

Assessment of conservation status at the Member State level



Pteromys volans

Distribution and conservation status at the Member State level

- | | |
|---|--|
|  Favourable |  EU Member States |
|  Unfavourable – inadequate |  Outside data coverage |
|  Unfavourable – bad |  Biogeographical region |
|  Unknown | |

The map shows both Conservation Status and distribution using a 10 km x 10 km grid. Conservation status is assessed at biogeographical level. Therefore the representation in each grid cell is only illustrative.

Species: *Pteromys volans*

Report under the Article 17 of the Habitats Directive

MS Region	Conservation status of parameters				Current CS	Trend in CS	% in region	Previous CS	Reason for change
	Range	Population	Habitat	Future prospects					
EE BOR	U2	U2	U2	U2	U2	-	0.9	U2-	
FI BOR	FV	U1	U1	U1	U1	-	99.1	U1	
LV BOR	U2	U2	U1	U2	U2	-		U2-	

Knowing that not all changes in conservation status between the reporting periods were genuine, Member States were asked to give the reasons for changes in conservation status. Bulgaria and Romania only joined the EU in 2007 and Greece did not report for 2007-12 so no reason is given for change for these countries. Greek data shown above is from 2001-06.

Main pressures and threats reported by Member States

Member States were asked to report the 20 most important threats and pressures using an agreed hierarchical list which can be found on the [Article 17 Reference Portal](#). Pressures are activities which are currently having an impact on the species and threats are activities expected to have an impact in the near future. Pressures and threats were ranked in three classes 'high, medium and low importance'; the tables below only show threats and pressures classed as 'high', for some species there were less than ten threats or pressures reported as highly important.

Ten most frequently reported 'highly important' pressures

Code	Activity	Frequency
B02	Forest and plantation management & use	60
B07	Other forestry activities	20
K03	Interspecific faunal relations	20

Ten most frequently reported 'highly important' threats

Code	Activity	Frequency
B02	Forest and plantation management & use	50
B07	Other forestry activities	17
K03	Interspecific faunal relations	17
K05	Reduced fecundity/Genetic depression	17

Proportion of population covered by the Natura 2000 network

For species listed in the Annex II of the Directive Member States were asked to report the population size within the Natura 2000 network. The percentage of species population covered by the network was estimated by comparing the population size within the network and the total population size in the biogeographical/marine region.

Percentage of coverage by Natura 2000 sites in biogeographical/marine region

BOR	
EE	40
FI	8
LV	0

See the endnotes for more informationⁱⁱ

Most frequently reported conservation measures

For species listed in the Annex II of the Directive Member States were asked to report up to 20 conservation measures being implemented for this species using an agreed list which can be found on the Article 17 Reference Portal. Member States were further requested to highlight up to five most important ('highly important') measures; the table below only shows measures classed as 'high', for many species there were less than ten measures reported as highly important.

Ten most frequently reported 'highly important' conservation measures

Code	Measure	Frequency
3.2	Adapt forest management	25
6.1	Establish protected areas/sites	25
6.3	Legal protection of habitats and species	25
6.4	Manage landscape features	25

This information is derived from the Member State national reports submitted to the European Commission under Article 17 of the Habitats Directive in 2013 and covering the period 2007-2012. More detailed information, including the MS reports, is available at:

<http://bd.eionet.europa.eu/article17/reports2012/species/summary/?group=Mammals&period=3&subject=Pteromys+volans>

Species: *Pteromys volans*

Report under the Article 17 of the Habitats Directive

i Assessment of conservation status at the European biogeographical level: Current Conservation Status (Current CS) shows the status for the reporting period 2007-2012, Previous Conservation Status (Previous CS) for the reporting period 2000-2006. Reason for change in conservation status between the reporting periods indicates whether the changes in the status were genuine or not genuine. Previous Conservation Status was not assessed for Steppic, Black Sea and Marine Black Sea regions. For these regions the Previous status is therefore considered as 'unknown'. The percentage of the species population occurring within the biogeographical/marine region (% in region) is calculated based on the area of GIS distribution.

ii Percentage of coverage by Natura 2000 sites in biogeographical/marine region: In some cases the population size within the Natura 2000 network has been estimated using a different methodology to the estimate of overall population size and this can lead to percentage covers greater than 100%. In such case the value has been given as 100% and highlighted with an asterisk (*). The value 'x' indicates that the Member State has not reported the species population and/or the coverage by Natura 2000. No information is available for Greece. The values are only provided for regions, in which the occurrence of the species has been reported by the Member States.